Situatie boring
Schaal 1:250

Coordinatenlijst HDD 3					
Nr	Punt	Omschrijving	Coordinaat X	Coordinaat Y	Z (t.o.v. NAP)
01	Rp1	Rechtpunt	141258.850	446629.869	/
02	In	Intredepunt	141260.370	446624.946	-1.59
03	Tv1	Begin Verticale Bocht	141261.949	446609.033	-2.61
04	Th1	Begin Horizontale Bocht	141263.282	446596.543	-3.30
05	Tv2	Einde Verticale Bocht	141264.282	446578.226	-3.50
06	Th2	Einde Horizontale Bocht	141261.713	446542.109	-3.50
07	Th3	Begin Horizontale Bocht	141252.208	446489.901	-3.50
08	Tv3	Begin Verticale Bocht	141250.929	446486.541	-3.50
09	Tv4	Einde Verticale Bocht	141258.176	446431.615	-2.43
10	Th4	Einde Horizontale Bocht	141261.492	446429.228	-2.96
11	Uit	Uittredepunt	141263.744	446422.416	-1.80
12	Rp2	Rechtpunt	141270.356	446408.878	/

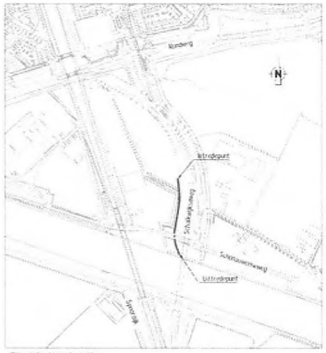

Situatie boorlocatie
Schaal 1:1000

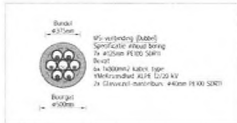

MS-verbinding (Rabbit)
Specificatie Alleen boring
7x ø125mm PE100 SDR11
Bundel
6x 1x800mm2 kabel type:
VMvKmzandbed XLPE 12/20 kV
2x Glasvezel multibuis ø40mm PE100 SDR11

Configuratie boring
Schaal 1:20



PVW-ALM-ONT - HDD3
Lengteprofiel as ALM-ONT - HDD3
Lengte over boorlijn: 209m

| | | | | |